

AERODROME OBSTACLE CHART - ICAO
TYPE A - OPERATING LIMITATIONS

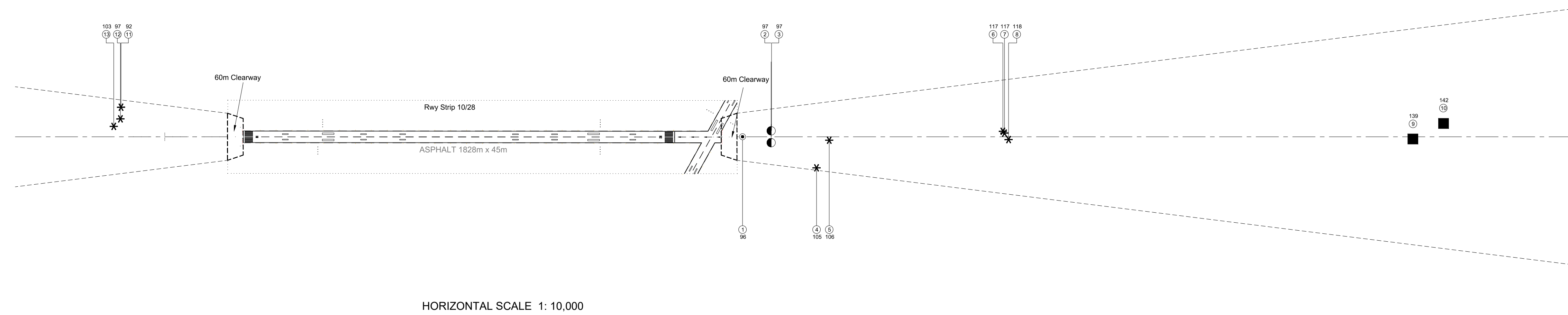
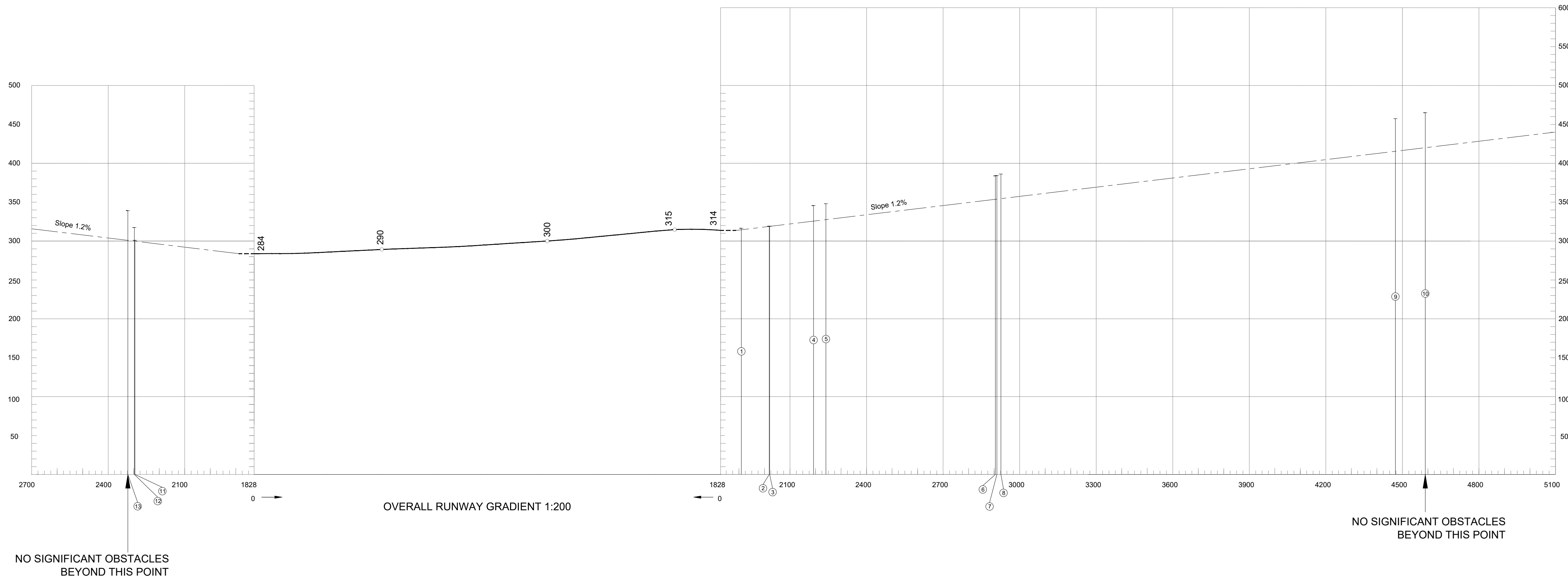
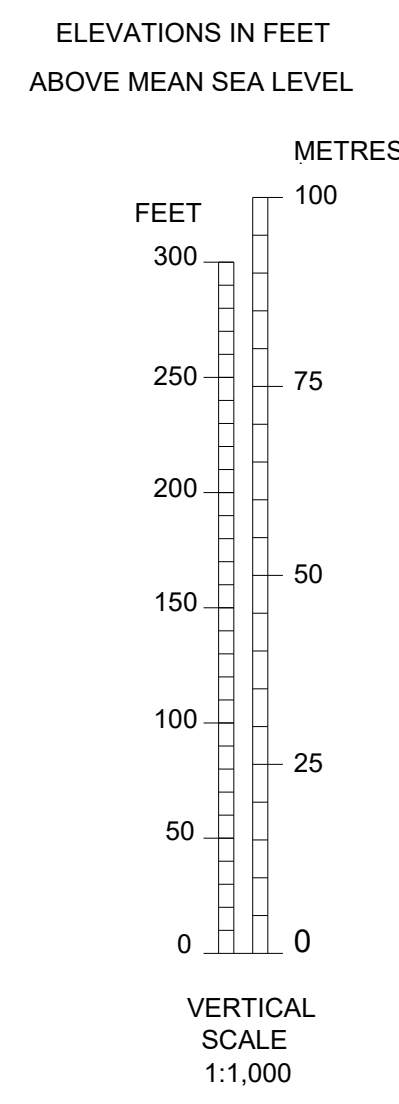
Casement Aerodrome
REPUBLIC OF IRELAND
RWY 10-28

DIMENSIONS AND ALTITUDES IN METRES

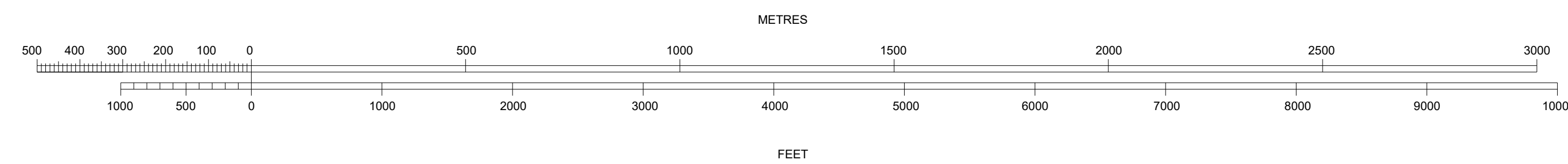
MAGNETIC VARIATION 1.97° W (2022)

Runway 10-28

DECLARED DISTANCES		
RWY 10		RWY 28
1828	TAKE-OFF RUN AVAILABLE	1828
1888	TAKE-OFF DISTANCE AVAILABLE	1888
1828	ACCELERATE-STOP DISTANCE AVAILABLE	1828
1828	LANDING DISTANCE AVAILABLE	1648



HORIZONTAL SCALE 1: 10,000



Obstacle Number	Survey Number	Description	Latitude	Longitude	Height m
1	2000	NFA	53.064 11.024	006.026 08850	84.4700
2	2048	L.L.C. 10	53.063 37.029	006.026 08850	87.2630
3	2047	L.L.C. CORNER	53.064 11.024	006.026 08850	87.2630
4	2046	TREE	53.074 41.024	006.026 25.050	105.2620
5	2045	TREE	53.064 14.024	006.026 08850	105.2620
6	1320	TREE	53.074 30.024	006.026 04.050	117.8120
7	1321	TREE	53.074 30.024	006.026 04.050	117.8120
8	1324	TREE	53.074 30.024	006.026 04.050	117.8120
9	1619	INDUSTRIAL CHANNEL	53.074 30.024	006.026 04.050	139.4120
10	1617	BUILDING	53.074 30.024	006.026 04.050	141.7820

LEGEND		
	PLAN	PROFILE
IDENTIFICATION NUMBER	⑩	13
HEIGHT AMSL	12.34	13
TREE / BUSH	*	13
BUILDING	■	13
TELEPOLE, AERIAL, POST, ETC	●	13
BUILDING	●	13
TERRAIN	○	13

ORDER OF ACCURACY: Horizontal 3m; Vertical 1ft
Aerodrome information current Jan 2025
Based on survey dated Jan 2025